

Please Note: The Council Meeting will be conducted at Rolla City Hall. Citizens are encouraged to watch the proceedings live on Fidelity Cable Channel 16 or through the Fidelity YouTube link at <https://www.youtube.com/channel/UCffrfbYSQqtuhOAVkCCyieA>

COUNCIL PRAYER
Ministerial Alliance

AGENDA OF THE ROLLA CITY COUNCIL
Monday, April 17th, 2023; 6:30 P.M.
City Hall Council Chambers
901 North Elm Street

PRESIDING: Mayor Louis J. Magdits IV

COUNCIL ROLL: MORIAH RENAUD, TERRY HIGGINS, MEGAN JOHNSON, NATHAN CHIRBAN, LISTER B. FLORENCE, JR., MATTHEW FRIDLEY, JAIED HALL, ROBERT KESSINGER, STANLEY MAYBERRY, VICTORIA STEEN, AND TINA BALCH

PLEDGE OF ALLEGIANCE
Councilman Matthew Fridley

I. OLD BUSINESS –

- A. **Ordinance** to repeal and replace Section 27-89 of the City of Rolla code concerning stop intersection. (PW Director Darin Pryor) **Final Reading**
- B. **Ordinance** to change the stop condition to a stop on Powell at 13th. (PW Director Darin Pryor) **Final Reading**
- C. **Ordinance** to restrict parking on a section of Fairburn Drive. (PW Director Darin Pryor) **Final Reading**
- D. **Ordinance** authorizing agreement with Insituform Technologies for Project 559-2023 Sewer Lining. (PW Director Darin Pryor) **Final Reading**

II. CONSENT AGENDA

- A. **Motion** accepting the April 4th, 2023 Certified Election Results (City Administrator John Butz)

III. ELECTED OFFICIALS SWEARING-IN CEREMONY

- A. **Comments/Recognitions of Outgoing Councilmembers:**
 - i. Ward 5 Councilwoman Carrolyn Bolin
 - ii. Ward 1 Councilwoman Moriah Renaud
- B. **Swearing-In of Newly Elected Officials:**
 - i. Ward 1 Councilman Joshua Vroman
 - ii. Ward 2 Councilwoman Megan Johnson
 - iii. Ward 3 Councilman Matthew Fridley
 - iv. Ward 4 Councilman Robert Kessinger
 - v. Ward 5 Councilwoman Stanley Mayberry
 - vi. Ward 6 Councilwoman Victoria Steen

IV. **PUBLIC HEARINGS** – None

V. **ACKNOWLEDGMENTS and SPECIAL PRESENTATIONS** – None

VI. **NEW BUSINESS** –

- A. **Motion** to approve use of RNA fields for Greek Week Games in September 2023 with beer sales. (Public Works Director Darin Pryor)
- B. **Ordinance** to update Chapter 25 of the Rolla City Code pertaining to Business Licenses. (Finance Director Steffanie Rogers) First Reading

VII. **CLAIMS and/or FISCAL TRANSACTIONS** –

VIII. **CITIZEN COMMUNICATION**

IX. **MAYOR/CITY COUNCIL COMMENTS**

- A. Proclamation for National Day of Prayer, May 4th, 2023 – Bruce Wade
- B. Proclamation for Arbor Day – April 28th, 2023
- C. Appointment by Council of Mayor Pro-Tem for 1 year term. (expires April 2024)

X. **COMMENTS FOR THE GOOD OF THE ORDER**

XI. **CLOSED SESSION** –

Closed Session per RSMo 610.021- (2) Real Estate

XII. **ADJOURNMENT** -

ORDINANCE NO. _____

AN ORDINANCE REPEALING SECTION 27-89 OF THE GENERAL ORDINANCES OF THE CITY OF ROLLA, MISSOURI, KNOWN AS THE CODE OF THE CITY OF ROLLA, MISSOURI, AND ENACTING A NEW SECTION 27-89 IN LIEU THEREOF RELATING TO STOP INTERSECTIONS.

NOW, THEREFORE, BE IT ORDAINED BY THE CITY COUNCIL OF THE CITY OF ROLLA, MISSOURI AS FOLLOWS:

Section 1: That Section 27-89, Stop intersections - Enumerated generally, of the General Ordinances of the City of Rolla, Missouri, known as the Code of the City of Rolla, Missouri is hereby repealed and a new Section 27-89 is enacted in lieu thereof as follows:

Sec. 27-89. Stop intersections - Enumerated generally.

The driver of a vehicle shall cause his vehicle to come to a full and complete stop before entering the intersections named below, and he shall then proceed cautiously, yielding the right of way to any pedestrian within any crosswalk adjacent to the intersection and to any vehicle either in the intersection or approaching so closely thereto, when not required to stop, as to constitute an immediate hazard. At those intersections labeled "Yield," the driver of a vehicle shall yield the right of way to any vehicle in either the intersection or approaching so closely thereto, when not required to stop, as to constitute an immediate hazard. (Ord. 4197, §1)

First Street, at Rolla Street, at Elm Street, at Oak Street, at Olive Street, at Walnut Street.

Second Street, at Bishop Avenue (Highway 63), at Rolla Street, at Elm Street, at Oak Street, at Olive Street, at Walnut Street.

Third Street, at Rolla Street, at Walnut Street.

Fourth Street, at Main Street, at Elm Street, at Oak Street, at Olive Street, at Walnut Street, at Holloway Street.

Fifth Street, at Kingshighway, at Main Street, at Rolla Street, at Elm Street, at Oak Street, at Olive Street, at Walnut Street, at Maple Street (east side), at Maple Street (west side) , at Salem Avenue (Yield), at Holloway Street, at Woodland Drive.

Sixth Street, at Bishop Avenue (Highway 63), at Kingshighway (west side), at Main Street, at Rolla Street, at Olive Street, at Walnut Street (east side), at Walnut street (west side) (Yield), at Salem Maple Street, at Iowa Street (Yield), at Holloway Street.

Seventh Street, at Bishop Avenue (Highway 63), at State Street, at Park Street, at Main Street, at Rolla Street, at Olive Street, at Maple Street, at Iowa Street, at Holloway Street, at Murry Lane, at Bulldog Way Maple Street.

Eighth Street, at Fairgrounds Road, at Bishop Avenue (Highway 63), at Park Street, at Main Street, at Rolla Street, at Olive Street, at Cedar Street.

Ninth Street, at Fairgrounds Road, at Bishop Avenue (Highway 63), at State Street, at Main Street, at Rolla Street, at Oak Street, at Holloway Street, at Murry Lane, at Angus Valley Drive.

Tenth Street, at Fairgrounds Road (west side).

Eleventh Street, at Bishop Avenue (Highway 63), at State Street, at Rolla Street, at Elm Street, at Oak Street, at Olive Street, at Iowa Street, at Holloway Street.

Eleventh Street, on the south side, at a point two hundred sixty feet east of the intersection of the vacated Asher Street, to the west intersection of a Private Drive of the relocated Asher Street, a Private Drive owned by Phelps Health.

Eleventh Street, on the north side, at a point two hundred twenty-five feet west of the intersection of the Powell Avenue, to the east intersection of the relocated Asher Street, a Private Drive owned by Phelps Health.

Twelfth Street, at Fourteenth Street, at Powell Avenue, at Poole Avenue, at Spring Avenue, at Bishop Avenue (Highway 63), Bardsley Road, at Holloway Street.

Thirteenth Street, at Powell Avenue, at Poole Avenue, at Spring Avenue, at Bishop Avenue (Highway 63), at Pine Street, at Elm Street, at Oak Street, at Bardsley Road, at Iowa Street, at Holloway Street, at Tim Bradley Way.

Fourteenth Street, at Fitch Street, at Twelfth Street, at Poole Avenue, at Pine Street, at Bardsley Road, at Holloway Street.

Fifteenth Street, at Pine Street, at Elm Street.

Sixteenth Street, at Pine Street, at Elm Street, at Oak Street.

Seventeenth Street, at Pine Street, at Elm Street, at Cedar Street, at Walnut Street (Yield).

Eighteenth Street, at Pine Street, at Cedar Street, at Walnut Street (northeast side), at Forum Drive, eastbound at roundabout (Yield).

Nineteenth Street, at Olive Street, at Cedar Street, at Walnut Street, at Sharp Road (Yield).

Adrian Avenue, at Adrian Avenue spur near Black Street and Lynwood Drive (Yield) (southbound traffic on west spur yields to east Spur), at Black Street (Yield), at Lynwood Drive (Yield), at Highway 72 (southbound) at Ridgeview Road (southbound), at Strobach Street

Aintree Road, at Soest Road.

Aldi Drive, at Bishop Avenue (Highway 63).

Allyson Court, at Holt Avenue.

Amber Place, at Dover Lane.

Angus Valley Drive, at Tenth Street, at Highland Drive.

Ann Drive, at Ninth Street (Yield), at Tenth Street.

Ann Lee Drive, at Rolla Street Bishop Avenue.

Arkansas Avenue, at Bardsley Road, at Holloway Street, at Spencer Street, at Farrar Drive.

Asher Street, at Tenth Street, at Eleventh Street.

Ashley Drive, at Scottsvale Drive.

Ashwood Drive, at Bittersweet Lane, at Lovers Lane.

Autumn Place, at Dover Lane.

Avon Court, at Winchester Drive.

Bardsley Road, at Twelfth Street, at Eighteenth Street, at Bardsley Street spur near Eighteenth Street (Yield) (southbound traffic on east spur yields to traffic on west spur).

Barnitz Avenue, at Line Avenue (Yield).

Basswood Drive, at Basswood Drive (northeast of the intersection of Basswood Drive and Cottonwood Drive), at Bishop Avenue (Highway 63).

Becca Drive, at Rolla Street.

Beech Street, at Fourth Street, at Fifth Street (south side).

Belmont Court, at Brookridge Drive (Yield).

Belmont Drive, at Brookridge Drive (Yield), at Coventry Lane (Yield).

Belotta Court, at Belotta Drive (Yield)

Belotta Drive, at Rolla Street, at Lions Club Drive.

Bill Street, at Hutchinson Drive (Yield), at Summit Avenue (Yield).

Bittersweet Lane, at Soest Road, at Dover Lane (east side of Dover Lane) (Yield).

Black Street, at Bishop Avenue (Highway 63), at Rucker Avenue.

Bluebird Lane, at Vista Drive (Yield).

Blue's Lake Parkway, at Martin Springs Drive, at Bridge School Road.

Boxelder Drive, at Redwood Drive, at Maplewood Drive.

Brady Drive, at Rolla Street.

Bray Avenue, at Eighth Street, at Ninth Street.

Briarwood Drive, at Brookridge Drive (Yield).

Bridge School Road, at Highway 72 (Yield on right turn), at the spur of the old Bridge School Road location, at Kingshighway.

Brighton Court, at Winchester Drive.

Bristol Drive, at Palmer Court, at Country Ridge Road.

Britt Lane, at Casey Lane (west of Ella Court), at Casey Lane (east of Kadison Court).

Broadway Street, at Forum Drive, at Woodlawn Drive, at Eastwood Drive.

Brook Drive, at Camelot Court.

Brookridge Drive, at Soest Road, at Coventry Lane (Yield).

Brookside Lane, at Sycamore Drive.

Bulldog Way, at Seventh Street.

Burgher Drive, at Whitney Lane, at South Murry Lane (Yield).

California Drive, at Forum Drive, at McCutchen Drive.

Cambridge Drive, at Southview Drive, at Winchester Drive.

Canterbury Court, at Pine Tree Road.

Carmel Court, at California Drive (Yield).

Carol Street, at Tory Avenue.

Casey Lane, at Highway O.

Cedar Hill Court, at Sycamore Drive (Yield).

Cedar Grove Road, at Parkwood Drive.

Cedar Street, at Highway 72, at Phelps Avenue (Yield), at Rhodes Avenue (Yield), at First Street, at Second Street, at Third Street, at Fourth Street (south side), at Fifth Street (north side), at Sixth Street, at Seventh Street, at Eighth Street, at Tenth Street, at Eleventh Street (Yield), at Sixteenth Street, at Eighteenth Street, at Bishop Avenue (Highway 63).

Center Drive, at Hy Point Boulevard, at North Outer Road, a.k.a. Old Route 66 (east of Highway V).

Chapman Drive, at White Columns Drive.

Chelsea Lane, at Dana Renee Drive.

Chestnut Drive, at Sycamore Drive (Yield).

Cheswick Court, at Sherwood Drive.

Chris Court, at Forum Drive.

Christy Drive, at Rolla Street.

Clemens Avenue, at Edith Street (Yield), at Adrian Avenue (Yield).

Cobblestone Drive, at Ironhorse Road.

Collegiate Boulevard, at White Columns Drive.

Columbia Avenue, at Sally Road.

Commerce Drive, at Hy Point Boulevard (Yield).

Commercial Drive, at Highway O, at Highway 72.

Condo Drive, at Timber Creek Road, at Tenth Street.

Cooper Street, at Eagleson Drive.

Coplin Court, at Roseglade Road.

Cottage Court, at Brookside Lane.

Cottonwood Drive, at Basswood Drive, at Bishop Avenue (Highway 63).

Country Hills Court, at Old St. James Road.

Country Lane, at Oak Knoll Road.

Country Ridge Road, at Osage Drive.

Countryside Drive, at Carriage Lane.

County Road 2076, at Highway V.

Coventry Lane, at Aintree Road (Yield).

Crescent Ridge, at Countryside Drive.

Crestview Drive, at Fort Wyman Road.

Crinoidal Court, at White Columns Drive.

Curtis Drive, at Scottsvale Drive, at Richard Drive.

Cypress Drive, at Sycamore Drive (near Eagle Wing Drive), at Sycamore Drive (Yield) (near Mimosa Drive).

Dana Renee Drive, at Rolla Street, at Thomas Drive.

Danata Street, at Nagogami Road (Highway E).

Del Mar Court, at Forum Drive.

Devonshire Lane, at Winchester Drive (west of Stratford Lane), at Winchester Drive (east of Stratford Lane).

Dogwood Lane, at Pine Tree Road, at Redbud Lane.

Donald Drive, at Commercial Drive (Yield).

Dover Lane, at Whitney Lane (Yield).

Duane Avenue, at Fitch Street, at Twelfth Street.

Durwood Boulevard, at Highway V.

Eagleson Drive, at Vichy Road, at Cooper Street

Eagle Wing Drive, at Cypress Drive.

Eastwood Drive, at Forum Drive, at McCutchen Drive, at Eastwood Drive cul-de-sac (Yield)(west of Broadway), at Eastwood Drive cul-de-sac (Yield) (east of Broadway).

Ella Court, at Britt Lane, at Casey Lane.

Elliot Drive, at Salem Avenue.

Elm Street, at Highway 72, at Third Street, at Sixth Street, at Seventh Street, at Eighth Street, at Ninth Street, (north side), at Tenth Street (north side), at Eleventh

Street, at Twelfth Street north side has two per one way street, at Fourteenth Street, at Eighteenth Street, (north side) at Bishop Avenue (Highway 63).

Elmwood Drive, at Highway 72.

Emily Drive, at Nagogami Road(Highway E).

Enterprise Drive, at Highway V.

Fairburn Drive, at Vienna Road (north side), at Vienna Road (south side).

Fairgrounds Road, at Bryant Road, at Kingshighway.

Farrar Drive, at Eighteenth Street, at Old St. James Road.

Faulkner Avenue, at Williams Road, at Highway 72, at Black Street, at Second Street.

Fitch Street, at 14th Street.

Forest Drive, at Woodland Drive (south side) (Yield), at Woodland Drive south spur (Yield), at Woodland Drive north spur (Yield).

Forest Place, at Osage Drive.

Fort Wyman Road, at Rolla Street.

Forum Drive, at Old St. James Road, at Eighteenth Street, northbound at roundabout (Yield), at Eighteenth Street, southbound at roundabout (Yield).

Fox Creek Road, at Soest Road (north side), at Whitney Lane.

Frost Drive, at Highway 72.

Gale Drive, at Fairgrounds Road.

Gano Drive, at Highway 72.

Gene Drive, at Salem Avenue.

Germann Court, at Oak Knoll Road (Yield).

Grandsir Avenue, at Highland Drive, at Murry Lane.

Granite Drive, at Sandstone Street (Yield), at Coventry Lane (Yield).

Grant Circle, at Independence Road (Yield).

Great Oaks Drive, at Woodland Drive, (Yield).

Green Acres Drive, at Highway 72 (east and west side), at Green Acres Drive (west side) 300 feet south of Highway 72.

Greenbriar Drive, at Tenth Street.

Greentree Road, at Soest Road, at Whitney Lane, at Tenth Street (south side).

Gulf Avenue, at Iowa Street, at Holloway Street, at Farrar Drive.

Halifax Drive, at Newcastle Drive (near Newcastle Court), at Newcastle Drive (southeast of Hampton (Court)).

Hampton Court, at Halifax Drive (Yield).

Hartville Road, at Bishop Avenue (Highway 63).

Harvard Avenue, at Columbia Avenue.

Harvey Court, at Harvey Lane (Yield).

Harvey Lane, at McCutchen Drive, at Old St. James Road.

Hauck Drive, at Forum Drive, at Tenth Street.

Hawthorne Drive, at Woodland Drive (Yield).

Heller Street, at Fourteenth Street, at Gulf Avenue, at Arkansas Avenue, at Missouri Avenue.

Hess Avenue, at Adrian Avenue (Yield).

High Street, at Tenth Street, at Eleventh Street (Yield), at Twelfth Street, at Thirteenth Street, at Fourteenth Street (Yield).

Highland Drive, at Grandsir Avenue (west side), at Angus Valley Drive, at Forum Drive, at Greentree Road.

Highway 72, at Bishop Avenue (Highway 63) (Stop and/or Yield), at Kingshighway, (Stop and/or Yield), at Bridge School Road (Stop and/or Yield).

Hillview Drive, at Broadway (Yield), at McCutchen Drive.

H-J Drive, at Kingshighway.

Holloway Street, at Salem Avenue, at Eighteenth Street.

Holmes Road, at Salem Avenue, at Soest Road.

Holt Avenue, at Tory Avenue.

Homelife Plaza, at Forum Drive.

Honeysuckle Lane, at Soest Road.

Houston Road, at Bishop Avenue (Highway 63), at Rolla Street.

Huntleigh Drive, at Highway O, at Inverness Lane.

Hutchinson Drive, at Pete Avenue.

Hyer Court, at Vista Drive (Yield).

Hy Point Boulevard, at Hy Point North (south and west side), at Highway V.

Hy Point North, at Highway V.

Hy Point Terrace, at Hy Point North, at County Road 2076.

Independence Road, at Liberty Drive (Yield), at Tenth Street.

Industrial Park Drive, at Old St. James Road.

Innovation Drive, at Tenth Street

Innsbrook Drive, at Wakefield Drive (Yield).

International Village Drive, at White Columns Drive.

Iowa Street, at Fifth Street (Yield), at Seventh Street, at Tenth Street, Twelfth Street, at Fourteenth Street, at Arkansas Avenue, at Missouri Avenue.

Irene Lane, at Seventh Street (Yield).

Iris Court, at Highway 72.

Ironhorse Road, at Carriage Lane, at Countryside Drive.

Jackson Circle, at Independence Road (Yield).

Johnson Street, at Highway 72, at Richard Drive (Yield).

Juliene Street, at Kingshighway.

Kadison Court, at Britt Lane, at Casey Lane.

Keeton Road, at Bishop Avenue (Highway 63).

Keeney Court, at Laird Avenue (Yield).

Kensington Parkway, at Lovers Lane.

Kent Lane, at Bishop Avenue (Highway 63), at Parkwood Drive.

King Drive, at Highway 72.

Kingshighway, at Highway 72 (Yield on right turn)

La Chateau Place, at Southview Drive.

La Guille Court, at Mark Twain Drive, at Soest Road.

La Jolla Court, at Tory Avenue.

Laird Avenue, at Johnson Street (Yield).

Lakeview Drive, at Twelfth Street

Lancelot Drive, at Camelot Court.

Lanning Lane, at Rolla Street (west side).

Lariat Lane, at Marti Drive, at Rolla Street.

Laurel Drive, at Chestnut Drive.

Lauren Court, at Holt Avenue.

Lee Circle, at Independence Road (Yield).

Leonard Avenue, at Salem Avenue

Leroy Street, at Fourteenth Street, at Gulf Avenue, at Arkansas Avenue, at Missouri Avenue.

Lester Drive, at Adrian Avenue (west side) (Yield), at Adrian Avenue (east side).

Liberty Drive, at McCutchen Drive.

Lincoln Lane, at Liberty Drive (Yield), at Washington Avenue (Yield).

Line Avenue, at Osage Drive.

Lions Club Drive, at Bishop Avenue (Highway 63), at Rolla Street, at Highway O, at Highway 72.

Little Oaks Road, at Bishop Avenue (Highway 63), at Rolla Street.

Lizzy Lane, at Danata Street, at Nagogami Road (Highway E).

Long View Lane, at Osage Drive.

Lovers Lane, at Soest Road, at Tenth Street (south side).

Main Street, at First Street, at Second Street, at Fourth Street, (north side) at Sixth Street, at Eighth Street, at Tenth Street, at Eleventh Street.

Malibu Court, at California Drive (Yield).

Mallard Square, at Turkey Run Road (east and west side).

Maple Street, at Fifth Street, at Seventh Street, at Tenth Street, at Eleventh Street, at Twelfth Street, at Thirteenth Street, at Fourteenth Street.

Maplewood Drive, at Cottonwood Drive, at Redwood Drive.

Mark Twain Drive, at Holmes Road.

Marti Drive, at Laurel Drive, at Oak Knoll Road (Yield).

Martin Street, at Fourteenth Street, at Gulf Avenue, at Arkansas Avenue, at Missouri Avenue.

Maxwell Street, at Eighteenth Street, at Old St. James Road.

McCutchen Drive, at Tenth Street, at Old St. James Road, at Rolla Recycling center Parking lot exit (north side of Old St. James Road and approx. 250 feet west of McCutchen Drive), at Saint Maria's Street, northbound at roundabout (Yield), at Saint Maria's Street, southbound at roundabout (Yield).

McFarland Drive, at Highway 72 (east and west side), at Chestnut Drive (Yield) (east and north side).

Meadow Court, at Brookridge Drive (Yield).

Meadowbrook Drive, at Brook Drive, at Vichy Road.

Mercy Parkway, at Bridge School Road, at Martin Springs Drive.

Meriweather Road, at White Columns Road.

Mimosa Drive, at Sycamore Drive (Yield).

Miner Circle, at State Street.

Missouri Avenue, at Bardsley Road, at Holloway Street, at Spencer Street, at Farrar Drive.

Monterey Court, at California Drive (Yield).

Morrell Avenue, at Adrian Avenue (Yield), at Ridgeview Road, at Lynwood Drive.

Mossman Lane, at Olive Street.

Murry Lane, at Angus Valley Drive, at Tenth Street.

Nancy Lane, at Johnson Street (Yield), at Laird Avenue (Yield).

Newcastle Court, at Newcastle Drive.

Newcastle Drive, at Winchester Drive.

Newman Road, at Elm Street, at Olive Street.

Nippert Drive, at Poe Drive (Yield).

Norwich Drive, at Southview Drive, at Winchester Drive.

Oak Knoll Road, at Southview Drive (Yield).

Oak Street, at Highway 72, at Third Street, at Sixth Street, at Twelfth Street, at Fourteenth Street, at Sixteenth Street, at Seventeenth Street, at Eighteenth Street, at Bishop Avenue (Highway 63).

Oaklane Drive, at Bishop Avenue (Highway 63), at Houston Road.

Oaktree Lane, at Ashwood Drive, at Soest Road.

October Place, at Bittersweet Lane.

Old English Road, at Fox Creek Road (Yield), at Whitney Lane.

Old English Road, at Whitehall Road

Old St. James Road, at Eighteenth Street (north side).

Olive Street, at Highway 72, at Third Street, at Sixth Street, at Eighth Street, at Twelfth Street (south side), Sixteenth Street, at Seventeenth, at Eighteenth Street, at Bishop Avenue (Highway 63).

Orchard Drive, at Fifth Street (Yield), at Holloway Street (Yield).

Osage Drive, at Highway 72, at Lions Club Drive.

Overland Drive, at Huntleigh Drive, at Inverness Lane.

Oxford Drive, at Southview Drive, at Winchester Drive.

Ozark Street, at Gulf Avenue, at Arkansas Avenue, at Missouri Avenue.

Palmer Court, at Country Ridge Road.

Park Street, at Second Street, at Fourth Street, at Fifth Street, at Post Office exit, at Eighth Street, (south side has two per one way street), at Ninth Street, (south side has two per one way street).

Parkside Avenue, at Old St. James Road.

Parkwood Drive, at Basswood Drive.

Pauline Lane, at Seventh Street (Yield).

Peach Tree Lane, at Pine Tree Road, at Redbud Lane.

Pebble Stone Lane, at Lions Club Drive, at Rolla Street.

Pecan Grove, at Fort Wyman Road.

Penny Lane, at Lester Drive (Yield).

Perrot Boulevard, at Highway V.

Pershing Drive, at Hillview Drive (Yield), at McCutchen Drive.

Pershing Place, at Independence Road, at McCutchen Drive.

Pete Avenue, at Highway 72, at Southview Drive.

Pheasant Hill, at Cypress Drive (Yield), at Sycamore Drive (Yield).

Phelps Avenue, at Oak Street (Yield), at Olive Street, at Walnut Street.

Pilgrim Place, at Bittersweet Lane.

Pine Street, at First Street (Yield), at Second Street, at Third Street, at Fourth Street.

Poe Drive, at Rolla Gardens Drive.

Poole Avenue, at Tenth Street, at Eleventh Street, at Thirteenth Street, at Fourteenth Street.

Powell Avenue, at Eleventh Street, at Fourteenth Street.

Ramsey Place Road, at Lions Club Drive, at Silverleaf Lane.

Redbud Lane, at Richard Drive, at Pine Tree Road.

Redwood Drive, at Lions Club Drive, at Basswood Drive.

Republic Drive, at Commercial Drive (Yield).

Rhodes Avenue, at Oak Street (Yield), at Olive Street, at Walnut Street.

Richard Drive, at Pine Tree Road, at Redbud Lane.

Ridgeview Road, at Adrian Avenue, at Morrell Avenue, at Bishop Avenue
(Highway 63) (north side) (Yield).

Robyn Leann Drive, at Chelsea Lane.

Rolla Gardens Drive, at Highway 72 (west of Rose Court), at Highway 72 (east of
Iris Court).

Rolla Street, at Third Street, at Sixth Street, (north side has two per one-way street),
at Eighth Street (north side has two per one-way street), at Sixteenth, (north side).

Rose Court, at Highway 72.

Roseglade Road, at Vichy Road, at Vienna Road.

Rucker Avenue, at Highway 72, at Second Street.

Saint Maria's Street, at McCutchen Drive (Yield)

Saint Michael's Court, at Saint Maria's Street

Saint Matthew's Street, at Saint Maria's Street

Saint Matthew's Court, at St. Maria's Street

Sally Road, at Old Wire Outer Road.

San Fernando Court, at California Drive (Yield).

Sandstone Street, at Brookridge Drive (Yield), at Coventry Lane (Yield).

Savannah Court, at Vienna Road.

Scenic Drive, at Broadway, at Truman Avenue (Yield).

Scottsvale Drive, at Pine Tree Road.

Shady Acres Court, at Fort Wyman Road.

Shady Lane, at Rolla Street.

Sherman Avenue, at Independence Road.

Sheron Avenue, at Highway 72.

Sherwood Drive, at Scottsvale Drive.

Short Street, at Ann Lee Drive.

Silverstone Drive, at Vichy Road.

Skyline, at Woodcrest Drive.

Soest Road, at Salem Avenue.

Sooter Lane, at Rolla Street.

South Murry Lane, at Soest Road, at Whitney Lane.

Southbrook Drive, at Highway 72 (east and west side).

Southview Drive, at Lions Club Drive, at Oak Knoll Road (just southwest of Country Lane), at Oak Knoll Road, at Lariat Lane, at Winchester Drive, at Highway 72.

Spencer Street, at Fourteenth Street, at Gulf Avenue, at Missouri Avenue, at Eighteenth Street.

Spilman Avenue, at Strobach Street, at Ridgeview Road (south side), at Black Street.

Spring Avenue, at Tenth Street, at Eleventh Street, at Thirteenth Street.

State Street, at Second Street, at Sixth Street (north side has two per one-way street), at Eighth Street (north side has two per one-way street), at Eleventh Street.

Steeplechase Road, at Soest Road (south side), at Coventry Lane (Yield).

Stephendale Court, at Highway 72.

Stoltz Road, at Tenth Street.

Stratford Lane, at Winchester Drive, at Devonshire Lane.

Strobach Street, at Bishop Avenue (U.S.(Highway 63) (west side), at Adrian Avenue.

St. Patrick's Lane, at Bishop Avenue (Highway 63), at the intersection of St. Patricks Lane and the north entrance to V.H. McNutt Hall parking, at Vichy Road.

Summit Avenue, at Salem Avenue, at Highway 72, at Hutchinson Drive (Yield).

Sunny Drive, at Rolla Street

Sunshine, at Vichy Road

Sycamore Drive, at Lions Club Drive, at Highway O.

Sydney Court, at McFarland Drive (Yield).

Tim Bradley Way, at Bishop Avenue (Highway 63) roundabout (Yield), at White Columns Drive roundabout (Yield).

Timberlane Court, at Silverleaf Lane (south side) (Stop), (north side) (Yield).

Tipton Court, at Sherwood Drive.

Tory Avenue, at Farrar Drive, at Forum Drive.

Traci Dawn Drive, at Chelsea Lane.

Truman Avenue, at Forum Drive, at McCutchen Drive, at Pershing Place (west side) (Yield).

Turkey Run, at Sycamore Drive (west of Cypress Drive) (Yield), at Sycamore Drive (east of Mallard Square), at Cypress Drive.

Valli-Hi Avenue, at Vichy Road, at Valli-Hi turn around.

Viburnum Lane, at Pine Tree Road, at Redbud Lane.

Victoria Lane, at Rolla Street.

Vienna Road, at Vichy Road.

Vista Drive, at Nagogami Road (Highway E).

Wakefield Drive, at Greenbriar Drive (Yield), at Whitney Lane (Yield).

Walker Avenue, at Black Street, at Kingshighway, at Strobach Street, at Highway 72 (northbound), at Highway 72 (southbound).

Walnut Street, at Highway 72, at Fifth Street (north bound south side only), at Sixth Street (north side), at Seventh Street, at Eighteenth Street, at Eighteenth Street (where it meets with Walnut Street again).

Washington Avenue, at Independence Road (Yield).

Waterford Court, at Pine Tree Road.

Wellington Drive, at Tenth Street.

White Columns, at north city limits (street in Woodcrest Trailer Park), at Nagogami Road (Highway E), (at roundabout) (Yield).

Whitecliff Drive, at Belmont Drive (Yield), at Coventry Lane (Yield).

Whitehall Road, at Fox Creek Road

Whitney Lane, at Highland Drive, at Greentree Road, at Greenbriar Drive (Yield).

Williams Road, at Bishop Avenue (Highway 63), at Rolla Street.

Wilson Circle, at Independence Road (Yield).

Winchester Drive, at Highway O, at Chestnut Drive, at Rolla Street (east side).

Woodcrest Drive, at Vichy Road.

Woodland Drive, at Holloway Street, at Salem Avenue.

Woodlawn Court, at Forum Drive (west side).

Woodlawn Drive, at Forum Drive (east side), at McCutchen Drive.

Yale Avenue, at Harvard Avenue. (Ord. 4197, §1; Ord. 4434, §§1-2; Ord. 4444, §§1-2; Ord. 4491, §1; Ord. 4494, §§1-2; Ord. 4525, §1; Ord. 4580, §1)

Section 2: That this ordinance shall be in full force and effect from and after the date of its passage and approval.

PASSED BY THE CITY COUNCIL OF THE CITY OF ROLLA, MISSOURI, AND APPROVED BY THE MAYOR THIS 17th DAY OF APRIL 2023.

APPROVED

ATTEST:

MAYOR

CITY CLERK

APPROVED AS TO FORM:

CITY COUNSELOR

This page is intentionally left blank

**CITY OF ROLLA
CITY COUNCIL AGENDA**

DEPARTMENT HEAD: Darin Pryor

ACTION REQUESTED: Ordinance Final Reading

ITEM/SUBJECT: 13th and Powell Stop Signs

BUDGET APPROPRIATION (IF APPLICABLE)

DATE: 4-17-23

COMMENTARY:

Staff received a request from Phelps Health to review the stop conditions at 13th and Powell intersection. 13th street is now one of the main entrances into the hospital. Staff is recommending changing the stop condition to a stop on Powell at 13th. A map indicating the proposed change is included in the packet.

Staff recommends approval.

ITEM NO. _____ I.B.1

ORDINANCE NO. _____

AN ORDINANCE AMENDING SECTION 27-89 OF THE GENERAL ORDINANCES OF THE CITY OF ROLLA, MISSOURI, KNOWN AS THE CODE OF THE CITY OF ROLLA, MISSOURI, PERTAINING TO STOP INTERSECTIONS.

NOW, THEREFORE, BE IT ORDAINED BY THE CITY COUNCIL OF THE CITY OF ROLLA, MISSOURI AS FOLLOWS:

Section 1: That Section 27-89, Stop intersections - Enumerated generally, of the General Ordinances of the City of Rolla, Missouri, known as the Code of the City of Rolla, Missouri is hereby amended by adding the following:

Sec. 27-89. Stop intersections - Enumerated generally.

The driver of a vehicle shall cause his vehicle to come to a full and complete stop before entering the intersections named below, and he shall then proceed cautiously, yielding the right of way to any pedestrian within any crosswalk adjacent to the intersection and to any vehicle either in the intersection or approaching so closely thereto, when not required to stop, as to constitute an immediate hazard. At those intersections labeled "Yield," the driver of a vehicle shall yield the right of way to any vehicle in either the intersection or approaching so closely thereto, when not required to stop, as to constitute an immediate hazard.

Powell Avenue, at 13th Street.

Section 2: That Section 27-89, Stop intersections - Enumerated generally, of the General Ordinances of the City of Rolla, Missouri, known as the Code of the City of Rolla, Missouri is hereby amended by deleting the following:

Sec. 27-89. Stop intersections - Enumerated generally.

The driver of a vehicle shall cause his vehicle to come to a full and complete stop before entering the intersections named below, and he shall then proceed cautiously, yielding the right of way to any pedestrian within any crosswalk adjacent to the intersection and to any vehicle either in the intersection or approaching so closely thereto, when not required to stop, as to constitute an immediate hazard. At those intersections labeled "Yield," the driver of a vehicle shall yield the right of way to any vehicle in either the intersection or approaching so closely thereto, when not required to stop, as to constitute an immediate hazard.

13th Street, at Powell Avenue.

Section 3: That this ordinance shall be in full force and effect from and after the date of its passage and approval.

PASSED BY THE CITY COUNCIL OF THE CITY OF ROLLA, MISSOURI, AND APPROVED BY THE MAYOR THIS 17th DAY OF APRIL, 2023.

APPROVED:

MAYOR

ATTEST:

CITY CLERK

APPROVED AS TO FORM:

CITY COUNSELOR



POWELL AVENUE

TIM BRADLEY WAY

PRIVATE STREET

13TH STREET

POOLE AVENUE

12TH STREET

Add Stop Sign

Delete Stop Sign

Add Stop Sign

Legend

 Stop Sign

**CITY OF ROLLA
CITY COUNCIL AGENDA**

DEPARTMENT HEAD: Darin Pryor

ACTION REQUESTED: Ordinance Final Reading

ITEM/SUBJECT: Fairburn No-Parking BUDGET

APPROPRIATION (IF APPLICABLE)

DATE: 4-17-23

COMMENTARY:

Staff received a request to review the sight distance on a portion of Fairburn Drive. After reviewing the sight distance in the field staff is recommending to restrict parking on a section of Fairburn Drive. A map depicting the restriction is attached.

Staff recommends approval.

ITEM NO. I.C.1

ORDINANCE NO. _____

AN ORDINANCE AMENDING SECTION 27-92 OF THE GENERAL ORDINANCES OF THE CITY OF ROLLA, MISSOURI KNOWN AS THE CODE OF THE CITY OF ROLLA, MISSOURI, RELATING TO PARKING.

NOW, THEREFORE, BE IT ORDAINED BY THE CITY COUNCIL OF THE CITY OF ROLLA, MISSOURI AS FOLLOWS:

Section 1: That Section 27-92 of the Code of the City of Rolla, Missouri, pertaining to parking is hereby amended by adding the following:

Sec. 27-92 Parking Prohibited – On certain streets or parts of streets.

It shall be unlawful for any person to cause or permit any motor vehicle registered in his/her name to be unlawfully parked as set out in this section.

Fairburn Drive, on the south side, from a point 390 feet east of the intersection of Fairburn Drive and Vienna Road to a point 515 feet south of the intersection of Fairburn Drive and Vienna Road.

Section 2: This ordinance will be full force and effect from and after the date of its passage and approval.

PASSED BY THE CITY COUNCIL OF THE CITY OF ROLLA, MISSOURI, AND APPROVED BY THE MAYOR THIS 17th DAY OF APRIL, 2023.

APPROVED:

MAYOR

ATTEST:

CITY CLERK

APPROVED AS TO FORM:

CITY COUNSELOR

I.C.2

This page is intentionally left blank

ORDINANCE NO.

AN ORDINANCE AUTHORIZING THE MAYOR OF THE CITY OF ROLLA, MISSOURI TO EXECUTE ON BEHALF OF THE CITY OF ROLLA, MISSOURI A CONTRACT AGREEMENT BETWEEN THE CITY OF ROLLA, MISSOURI AND INSITUFORM TECHNOLOGIES USA, LLC

BE IT ORDAINED BY THE CITY COUNCIL OF THE CITY OF ROLLA, MISSOURI, AS FOLLOWS:

Section 1: That the Mayor of the City of Rolla, Missouri be and is hereby authorized and directed to execute on behalf of the City of Rolla, Missouri an agreement between the City of Rolla and Insituform Technologies USA, LLC, a copy of said agreement being attached hereto and marked Exhibit "A".

Section 2: This ordinance will be full force and effect from and after the date of its passage and approval.

PASSED BY THE CITY COUNCIL OF THE CITY OF ROLLA, MISSOURI AND APPROVED BY THE MAYOR THIS 17th DAY OF APRIL 2023.

APPROVED:

MAYOR

ATTEST:

CITY CLERK

APPROVED AS TO FORM:

CITY COUNSELOR

EXHIBIT A

CONTRACT AGREEMENT

THIS AGREEMENT, made and entered into this _____ Day of _____ by and between the City of Rolla, Missouri, Party of the First Part and hereinafter called Owner, and Insituform Technologies USA, LLC Party of the second Part and hereinafter called the Contractor.

WITNESSETH:

THAT WHEREAS, the Owner has caused to be prepared, in accordance with law, specifications, plans, and other Contract Documents for the work herein described, and has approved and adopted said documents, and has caused to be published and advertised for and in connection with the construction of: **2023 Sewer Lining, PROJECT 559**, in complete accord with the Contract Documents and the said plans and specifications; and

WHEREAS, the said Contractor, in response to such advertisement, has submitted to the Owner, in the manner and at the time specified, a sealed proposal in accordance with the terms of said advertisement; and

WHEREAS, the Owner, in the manner prescribed by law, has publicly opened, examined and canvassed the proposals submitted in response to the published invitation therefore, and as a result of such canvass has determined and declared the aforesaid Contractor to be lowest and best bidder for the said work and has duly awarded to the said Contractor a contract therefore, for the sum or sums named in the Contractor's proposal, a copy thereof being attached to and made a part of this contract.

NOW THEREFORE, in consideration of the compensation to be paid to the Contractor and of the mutual agreement herein contained, the parties to these presents have agreed and hereby agree, the Owner for itself and its successors, and the Contractor for itself, himself, or themselves, or its, his or their successors and assigns, or its, his, or their executors and administrators, as follows:

ARTICLE I. That the Contractor shall (a) furnish all tools, equipment, supplies, superintendent, transportation, and other construction accessories, services and facilities; (b) furnish all materials, supplies, and equipment specified and required to be incorporated in, and form a permanent part of the completed work except the items specified to be furnished by the Owner; (c) provide and perform all necessary labor, and (d) in a good, substantial, and workmanlike manner, and in accordance with the provisions of the General Conditions and the Special Conditions of the Contract, which are attached hereto and made a part hereof, and in conformity with the Contract Plans and Specifications designated and identified therein, execute, construct, and complete all work included in, and covered by the Owner's official award of this Contract to the said Contractor, such award being based on the acceptance by the Owner of the Contractor's proposal, for the construction of **2023 Sewer Lining, PROJECT 559**.

It is further stipulated that not less than the prevailing hourly rate of wages as found by the Department of Labor and Industrial Relations of the State of Missouri, or determined by the Court of Appeal shall be paid to all workers performing work under this Contract.

ARTICLE II. Contractor acknowledges that Section 285.530, R.S.Mo, prohibits any business entity or employer from knowingly employing, hiring for employment, or continuing to employ an unauthorized alien to perform work within the State of Missouri. Contractor therefore covenants that it is not knowingly in violation of Subsection 1 of Section 285.530, R.S.Mo, and that it will not knowingly employ, hire for employment, or continue to employ any unauthorized aliens to perform work on the Project, and that its employees are lawfully eligible to work in the United States.

ARTICLE III. Occupational Safety and Health Administration (OSHA)

Safety Training:

- a. Contractor shall provide a ten (10) hour Occupational Safety and Health Administration (OSHA) construction safety program for all employees who will be on-site at the project. The construction safety program shall include a course in construction safety and health that is approved by OSHA or a similar program approved by the Missouri Department of Labor and Industrial Relations which is at least as stringent as an approved OSHA program as required by Section 292.675, R.S.Mo.
- b. Contractor shall require its on-site employees to complete a construction safety program within sixty (60) days after the date work on the project commences.
- c. Contractor acknowledges and agrees that any of Contractor's employees found on the project site without the documentation of the successful completion of a construction safety program shall be required to produce such documentation within twenty (20) days, or will be subject to removal from the project.
- d. Contractor shall require all of its subcontractors to comply with the requirements of this Section and Section 292.675, R.S.Mo.

Notice of Penalties for Failure to Provide Safety Training

- a. Pursuant to Section 292.675, R.S.Mo, Contractor shall forfeit to City as a penalty two thousand five hundred dollars (\$2,500.00), plus one hundred dollars (\$100.00) for each on-site employee employed by Contractor or its Subcontractor, for each calendar day, or portion thereof, such on-site employee is employed without the construction safety training required in Safety Training section of Article III above.
- b. The penalty described in above subsection A of this section shall not begin to accrue until the time periods described in Sections B and C Safety Training of Article III above have elapsed.
- c. Violations of Article III – Safety Training above and imposition of the penalty described in this Section shall be investigated and determined by the Missouri Department of Labor and Industrial Relations.

ARTICLE IV. That the Contractor shall construct and complete the work designated and described in the foregoing proposal and attached specifications in accordance with the Notice to Bidders, Instruction to Bidders, Proposal, Bond, General Conditions, Special Conditions, Technical Specifications, Drawings, Addenda, and other component parts of the Contract

Documents hereto attached, all of which documents from the Contract and are as fully a part hereto as if repeated verbatim herein.

ARTICLE V. That the Owner shall pay to the Contractor for the performance of the work described as follows: Complete construction of the improvements in accordance with plans and specifications; and the Contractor will accept as full compensation therefore, the sum (subject to adjustment as provided by the Contract) of \$296,441.40 for All work covered by and included in the contract award and designated in the foregoing Article I. Payment therefore shall be made in the manner provided in the General Conditions attached hereto.

ARTICLE VI. That the Contractor shall begin assembly of materials and equipment within ten (10) days after receipt from the Owner of executed copies of the Contract.

Liquidated Damages - Should the contractor fail to complete the work on or before the completion date specified the contractor will be charged liquidated damages in the amount of \$500.00 per calendar day for each full calendar day that the work is not fully completed. Liquidated damages will not be charged for weekends and holidays.

ARTICLE VII. Before the final payment can be made to the Contractor on the project, the Contractor must complete and return the Affidavit Compliance with the Prevailing Wage Law form furnished at the end of the Special Conditions section.

ARTICLE VIII. Before the final payment can be made on the project to the Contractor, the Contractor must complete and return the Contractor's Affidavit Regarding Settlement of Claims form furnished at the end of the Special Conditions section.

ARTICLE IX. This Contract will not be binding and effective until confirmed by the Owner.

IN WITNESS-WHEREOF: The parties have executed this Contract as of the day and year first above written.

CITY OF ROLLA, MISSOURI

CONTRACTOR

BY _____
Mayor, Owner, Party of the First Part

BY _____

Printed Name

Printed Name/Title

STATE OF MISSOURI)
SS)
County of Phelps)

On this _____ day of _____ before me appeared _____ ,
to me personally known, who, being by me duly sworn, did say that he is the Mayor of the City
of Rolla, Missouri, a municipal corporation, and the seal affixed to said instrument is the
corporate seal of said municipal corporation and that said instrument is the corporate seal of said
municipal corporation and that said instrument was signed under authority of the City Council of
of the City of Rolla, Missouri; and the said _____ Acknowledged
said instrument to be the free act and deed of said municipal corporation.

My commission expires: _____

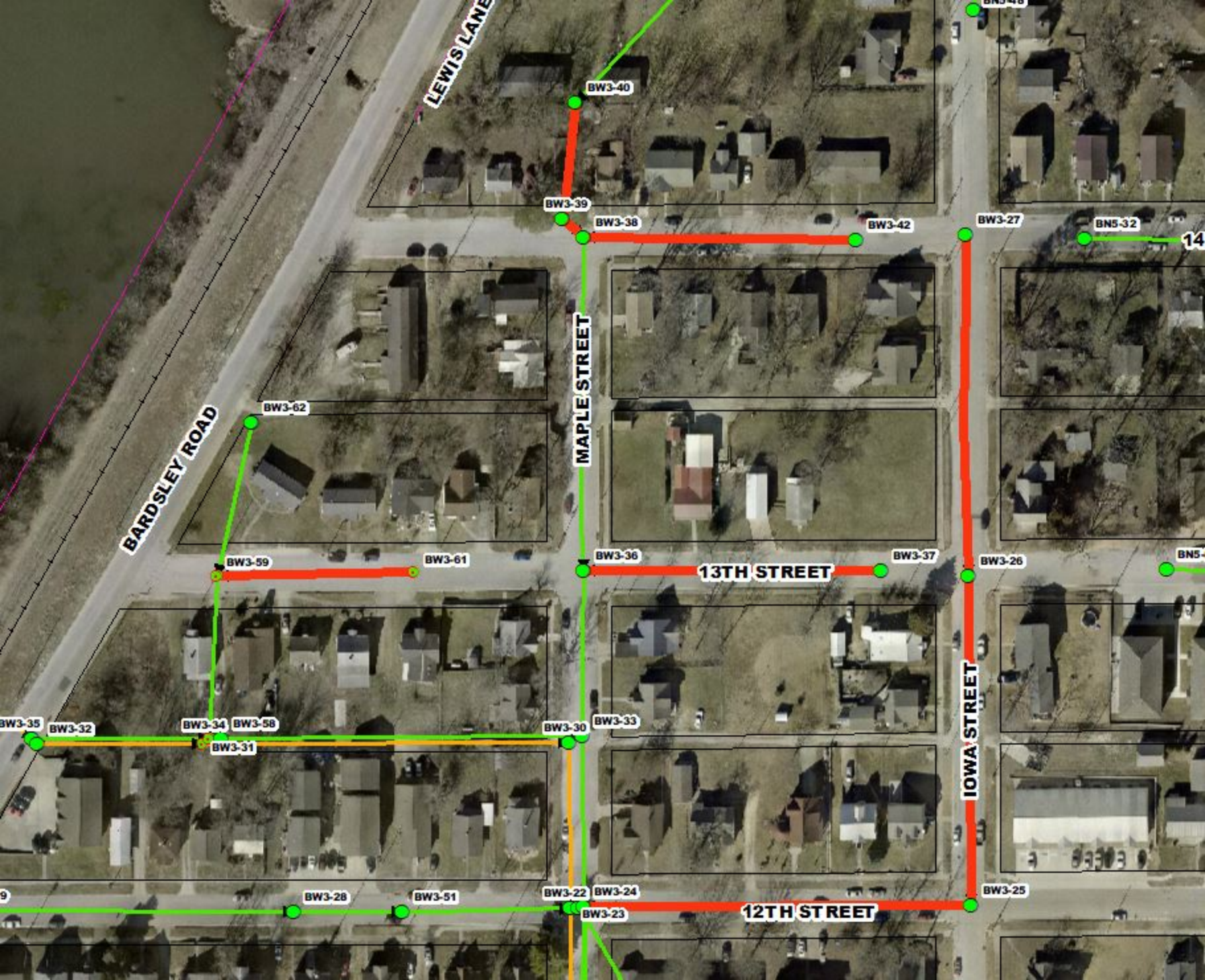
Notary Public

STATE OF MISSOURI)
SS)
County of Phelps)

On this _____ day of _____ before me appeared _____ ,
to me personally known, who, being by me duly sworn, did say that (s)he is the _____
of _____
and that the seal affixed to said instrument is the corporate seal of said corporation by authority
of its board of directors; and the said _____ acknowledged said
instrument to be the free act and deed of said corporation.

My commission expires: _____

Notary Public



LEWIS LANE

BARDSLEY ROAD

MAPLE STREET

13TH STREET

12TH STREET

IOWA STREET

BW3-40

BW3-39

BW3-38

BW3-42

BW3-27

BN5-32

BW3-62

BW3-59

BW3-61

BW3-36

BW3-37

BW3-26

BW3-35

BW3-32

BW3-34

BW3-58

BW3-31

BW3-30

BW3-33

BW3-28

BW3-51

BW3-22

BW3-24

BW3-23

BW3-25

14

Laura Johnson
PHELPS COUNTY CLERK

200 North Main, Suite 102
Rolla, Missouri 65401

Ph: 573-458-6101
Fax: 573-458-6119

April 10th, 2023


City of Rolla
Attn: Lorri Thurman, City Clerk
901 N Elm St
Rolla, MO 65401
Fax: 573-426-6947

VERIFICATION BOARD
CERTIFICATION OF ELECTION RESULTS
APRIL 4, 2023 GENERAL MUNICIPAL ELECTION
FOR THE CITY OF ROLLA


| | | | |
|-------------------------|------------------|-------------------|-------|
| Representative Ward 1 * | Regular Votes | Absentee Votes | Total |
| Joshua Vroman | 89 | 7 | 96 |
| Representative Ward 2 * | Regular Votes | Absentee Votes | Total |
| Megan Johnson | 137 | 40 | 177 |
| Representative Ward 3 * | Regular Votes | Absentee Votes | Total |
| Matt Fridley | 267 | 11 | 278 |
| Representative Ward 4 * | Regular Votes | Absentee Votes | Total |
| Robert Kessinger | 367 | 26 | 393 |
| Representative Ward 5 * | Regular Votes | Absentee Votes | Total |
| Stanley Mayberry | 115 | 9 | 124 |
| Representative Ward 6 * | Regular Votes | Absentee Votes | Total |
| Victoria Steen | 37 | 7 | 44 |

*No write-in tally; no candidates having filed as qualified write-ins, see RSMo 115.453 (4)

| Sales Tax "Proposition P" | Regular Votes | Absentee Votes | Total |
|---------------------------|------------------|-------------------|-------|
| Yes | 984 | 98 | 1,082 |
| No | 396 | 28 | 424 |


 Elizabeth Pross
 Democratic Verification Judge


 Wilbur Galen Johnson
 Republican Verification Judge


 Laura Johnson, Phelps County Clerk

II.A.2

CITY OF ROLLA

CITY COUNCIL AGENDA

DEPARTMENT HEAD: Darin Pryor

ACTION REQUESTED: Motion

ITEM/SUBJECT: Request by S&T-Interfraternity Council-Sept. 2023 Greek Week Games

BUDGET APPROPRIATION: NA

DATE: April 17, 2023

COMMENTARY:

The S&T IFC is again requesting use of the Rolla National Airport Extravaganza site for their Greek Week games on September 16th and 23rd. The event has taken place for at least 18 years and cooperation has generally been very good. The request includes approval of beer sales, which requires a State license, insurance, security, and bus transportation for all participants with the exception of event organizers.

Recommendation: Motion to approve use of RNA fields for Greek Week Games in September 2023 with beer sales.

This page is intentionally left blank

**CITY OF ROLLA
CITY COUNCIL AGENDA**

DEPARTMENT: Steffanie D. Rogers **ACTION REQUESTED:** First Reading
 Finance Director

DATE: April 17, 2023 **BUDGET IMPACT:** \$ 20,000

SUBJECT: Request an Ordinance to Update City Code Pertaining to Business Licenses

COMMENTARY:

RSMo 94.110 authorizes cities to issue a business license fee for entities that conduct business within the city limits for purposes of inspecting the location for land-use, building and fire codes, and verification of a valid MO sales tax ID, verification of No Tax Due, and verification of Workers Comp (if applicable).

The FY 2023 budget included an increase in Business License permits/fees to reflect increased labor and equipment costs in business license processing. Annual business licenses are effective July 1 so Staff is recommending the attached Ordinance amending Chapter 25 of the City Code. The City last increased Business License Fees in 2005. A summary of changes is as follows:

1. The proposed fee changes are provided below:

| <u>License Type</u> | <u>Current Fees</u> | <u>Proposed Fees</u> |
|----------------------|---------------------|----------------------|
| New (one time) | \$50.00 | \$100.00 |
| Peddler's & Firework | \$50.00 | \$75.00 |
| Renewal | \$35.00 | \$50.00 |
| Location Change | \$35.00 | \$50.00 |

2. The City currently uses a flat rate for all licenses regardless of the size of the business. Examples of other rate structures that are common in cities comparable to Rolla (subject to a vote to create a significant license tax revenue) are fees based on gross receipts, square footage or number of employees.
3. The proposed changes will be in effect on May 1 for the 2023/24 licensing year.

Staff is recommending the 1st reading of the Ordinance to increase Business License Fees.

ITEM NO. _____

ORDINANCE NO. _____

AN ORDINANCE DELETING SECTIONS 25-6 AND 25-10 OF THE GENERAL ORDINANCES OF THE CITY OF ROLLA, MISSOURI, KNOWN AS THE CODE OF THE CITY OF ROLLA, MISSOURI, RELATING TO FEES AND ENACTING NEW SECTIONS 25-6 AND 25-10.

BE IT ORDAINED BY THE CITY COUNCIL OF THE CITY OF ROLLA, MISSOURI AS FOLLOWS:

Section 1: That Section 25-6 through 25-10 of the Code of the City of Rolla, Missouri, are hereby amended to read as follows:

Sec. 25-6. Fees.

Upon application and approval for a City business license, there shall be levied and collected from every person desiring such license, a processing fee therefore. For new merchants and manufacturers such fees shall be \$100.00 and said license shall be valid for a period ending June 30th of every year. The processing fee for business license renewals shall be \$50.00.

Peddlers and itinerant vendors shall pay a license processing fee of \$75.00 and, if approved, said license shall be valid for a period of thirty (30) days. (Ord. 2530, §1; Ord. 2589, §1; Ord. 3054, §2; Ord. 3236, §2)

Sec. 25-10. Change of location of business.

In case of a change of location after the issuing for license, the holder of the license must notify the City of its new address and obtain a new license sticker for a reprocessing and re-inspection fee of \$50.00. (Ord. 2530, §1; Ord. 3314, §2)

Section 2: This ordinance shall be in full force and effect from and after its passage and approval.

PASSED BY THE CITY COUNCIL OF THE CITY OF ROLLA, MISSOURI, AND APPROVED BY THE MAYOR THIS 1ST DAY OF MAY 2023.

APPROVED:

MAYOR

ATTEST:

CITY CLERK

APPROVED AS TO FORM:

CITY COUNSELOR

This page is intentionally left blank



PHELPS COUNTY MISSOURI NATIONAL DAY OF PRAYER

May 4, 2023

Mayors' Breakfast, 6:30 a.m.

Rolla Lions Club Den

Speaker: Dr. Robert Kessinger

Suggested donation:

\$150.00 (business name in advertisements &
8 seats at the breakfast (Individual Donation \$20.00 each)

"BLESSED IS THE NATION WHOSE GOD IS THE LORD"
PSALM 33:12

12:15 p.m. READING OF THE NATIONAL PRAYER AT THE PHELPS COUNTY COURTHOUSE

phelpsconationaldayofprayer@gmail.com

Proclamation

WHEREAS: It is the duty of nations, as well as of men, to owe their dependence upon the overruling power of God, to confess their sins and transgressions, in humble sorrow, yet with assured hope that genuine repentance will lead to mercy and pardon, and to recognize the sublime truth announced in the Holy Scriptures and proven by all history, that those nations only are blessed whose God is the Lord; and

WHEREAS: We believe that this nation was founded upon a relationship of those who govern with Him who created them and who ordained the government; that a culture in which Godly leaders can mature is a culture of adherence to principles expressed in the Bible; and that Biblical principles are the cornerstones of compassionate and appropriate governance and the best template for a society characterized by morality, freedom, justice and peace; and

WHEREAS: We know our leaders are under tremendous pressure. We know they need our prayers and our leaders need to know they are being supported in prayer. We pray for our leaders “that we may live peaceful and quiet lives in all godliness and holiness”; and

WHEREAS: Now is the time to pray for the families of our country. The family is an institution ordained by God. A healthy family should be a place of love, support and spiritual growth; and

WHEREAS: The youth of today will grow up to lead the 21st century America. Each day they are bombarded by conflicting moral standards. We pray for the youth of America and ask the Lord to make them bold in their faith. May He grant them the ability to work together in unity as they seek to light our Nation with prayer; and

WHEREAS: The City of Rolla now joins our country in a day of prayer for our Nation, our Leaders, our Communities, our Families and our Youth.

NOW, THEREFORE, I, Louis J. Magdits, IV, Mayor of the City of Rolla, do hereby proclaim Thursday, May 4, 2023 as

“National Day of Prayer”

in Rolla Missouri with the theme “*Blessed is the Nation Whose God is the Lord*” .



IN WITNESS WHEREOF, I have hereunto set my hand and caused the Seal of the City of Rolla to be affixed this 4th Day of May in the Year of Our Lord, Two-thousand and Twenty Three.

IX.A.2

Mayor Louis J. Magdits, IV

Arbor Day Proclamation

WHEREAS: *The City of Rolla, Missouri was proudly recognized as a "Tree City" in July 2019. One of the requirements of "Tree City, USA" is to annually recognize "Arbor Day" in the City; and*

WHEREAS: *In 1872, through the efforts of J. Sterling Morton, Arbor Day was first observed with the planting of more than a million trees in Nebraska; and*

WHEREAS: *Trees can reduce the erosion of our precious topsoil by wind and water, cut heating and cooling costs, moderate the temperature, clean the air, produce oxygen and provide habitat for wildlife; and*

WHEREAS: *Trees are a renewable resource giving us paper, wood for our homes, fuel for our fires and countless other wood products; and*

WHEREAS: *Trees, wherever they are planted, are a source of joy and spiritual renewal; and*

WHEREAS: *The City offers various programs to promote the planting of location-appropriate trees including "Re-Forest Rolla", "Riparian Re-forestation" and the ACORN Memorial Tree Planting Program; and*

NOW, THEREFORE, I, Louis J. Magdits, IV, Mayor of the City of Rolla, Missouri, do hereby proclaim Friday, April 28, 2023:

"ARBOR DAY"

In the City of Rolla, Missouri. I urge all citizens to celebrate Arbor Day to support efforts to protect our trees and woodlands and to plant trees to promote the well-being of future generations.



IN WITNESS WHEREOF, *I have hereunto set my hand and caused the Seal of the City of Rolla to be affixed this 17th Day of April In the Year of Our Lord, Two-Thousand Twenty Three.*

Louis J. Magdits IV, Mayor

IX.B.1

This page is intentionally left blank